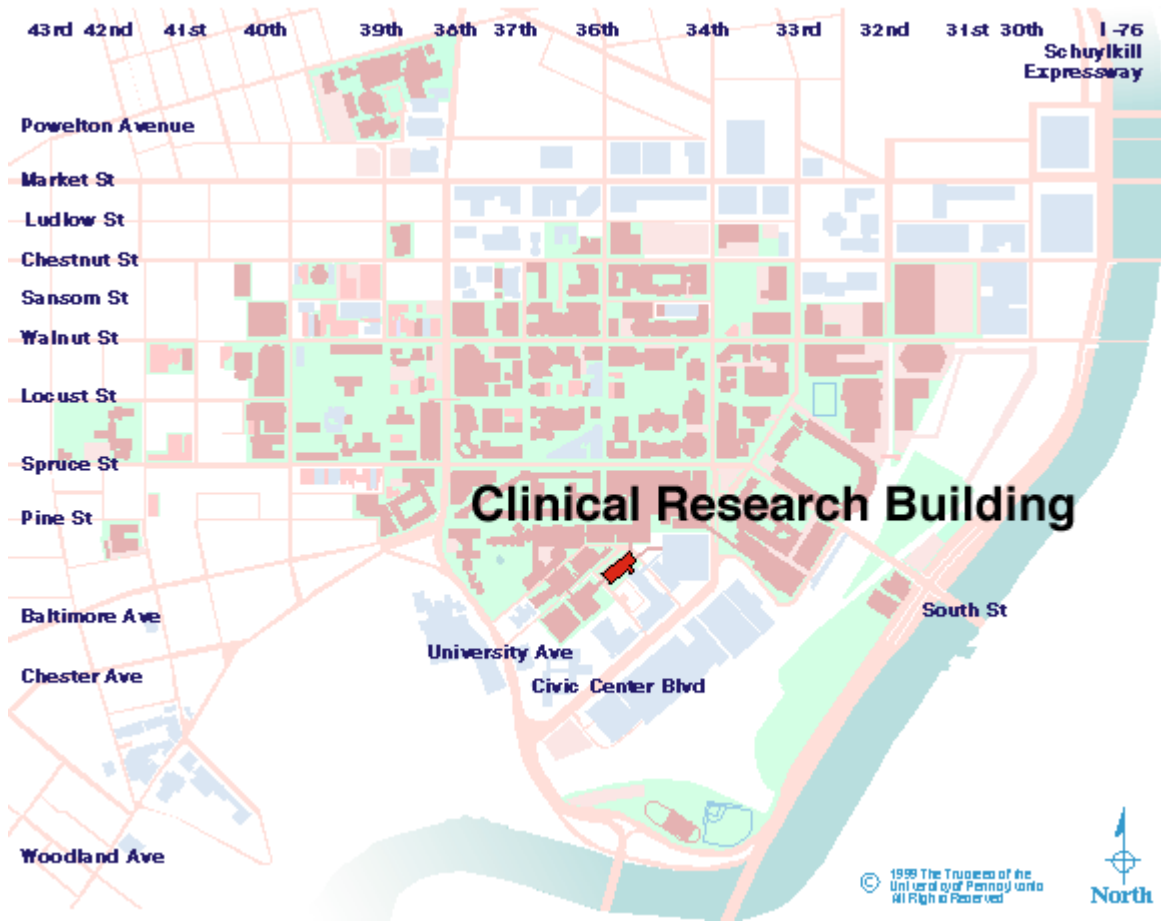


Directions:

Austrian Auditorium
Clinical Research Building
University of Pennsylvania

Here's a general look at Penn's campus and the location of the Clinical Research Building.

Austrian Auditorium is located in the Clinical Research Building (CRB) on PENN's campus at 415 Curie Boulevard.



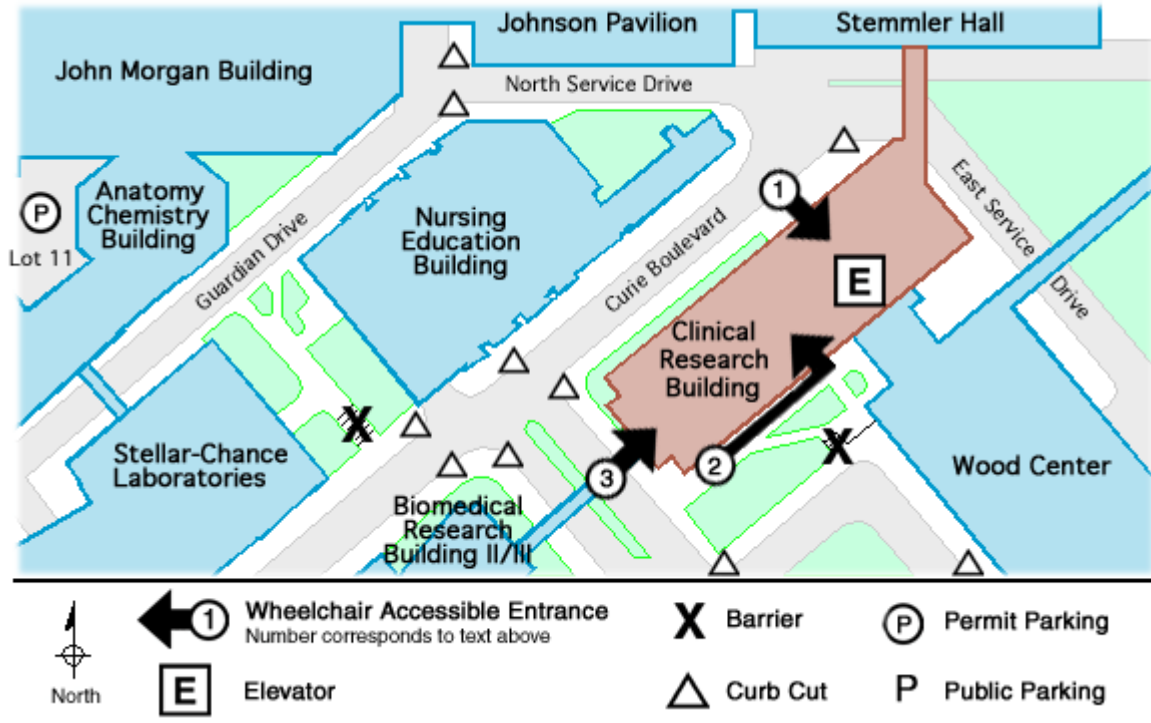
Accessing Austrian Auditorium (from the North):

Austrian Auditorium is located in the Clinical Research Building (CRB) on PENN's campus at 415 Curie Boulevard. CRB is located near the Nursing Education Building and BRB (Biomedical Research Building).

Walk west down Spruce Street (with Center City and the Schuylkill River at your back) and turn left down the 36th Street walkway. Turn right onto Hamilton Walk (the 36th walkway dead ends). Proceed down Hamilton Walk to the Johnson Pavilion. (There are blue and red directional signs along the walkways.) Turn left off of Hamilton Walk to enter Johnson Pavilion. Enter and then exit Johnson Pavilion through the glass doors (you are walking straight through). Once you have exited Johnson Pavilion, proceed down the sidewalk and bear to your left onto the North Service Drive. Follow the Drive down to where it intersects with another road (Curie Boulevard). Bear to your right onto Curie Boulevard. The entrance to the Clinical Research Building is on your left-hand side.

Austrian Auditorium is just inside the entrance, to the left. There is a guard at the door.





North

1 Wheelchair Accessible Entrance
Number corresponds to text above

E Elevator

X Barrier

△ Curb Cut

P Permit Parking

P Public Parking

Accessing Austrian Auditorium (from the South and South Street/PENN Tower Parking):

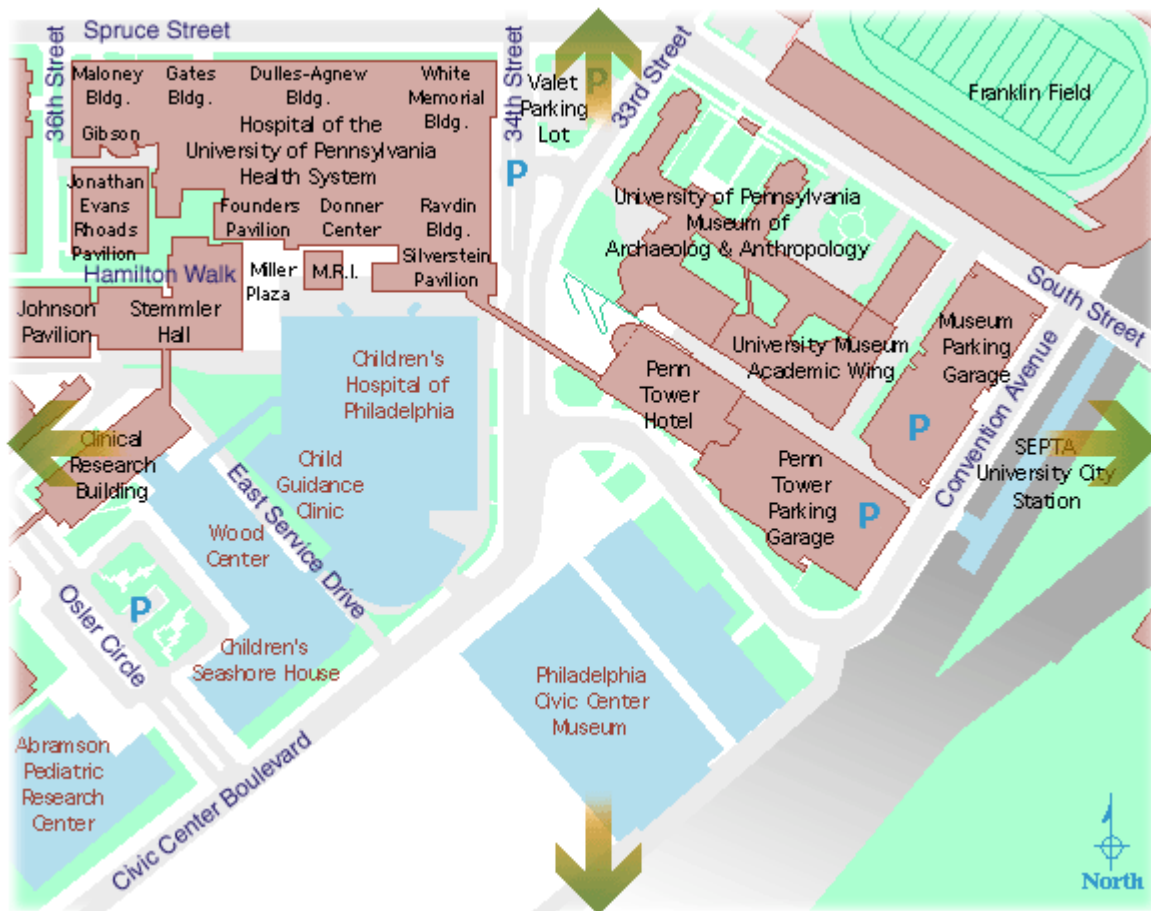
Austrian Auditorium is located in the Clinical Research Building (CRB) on PENN's campus at 415 Curie Boulevard.

From South Street Parking:

Follow Convention Avenue south until it merges into 34th Street.

Follow 34th Street south as it merges into Civic Center Boulevard, past Children's Hospital of Philadelphia (CHOP) and the Children's Seashore House. Immediately after the Children's Seashore House, turn right to access Osler Circle – you will take this access road, walking past the Children's Seashore House and the Wood Center all on your right; continue up this access road until it ends into Curie Boulevard. The Biomedical Research Building will be on your left, and the Clinical Research Building will be on your right. (CRB has a large PENN shield on the top of the building.) Turn right onto Curie Boulevard. Walk down about halfway on Curie Boulevard and enter the building through 2 wooden doors.

A guard is at the entrance. Austrian Auditorium is inside the building to your left.



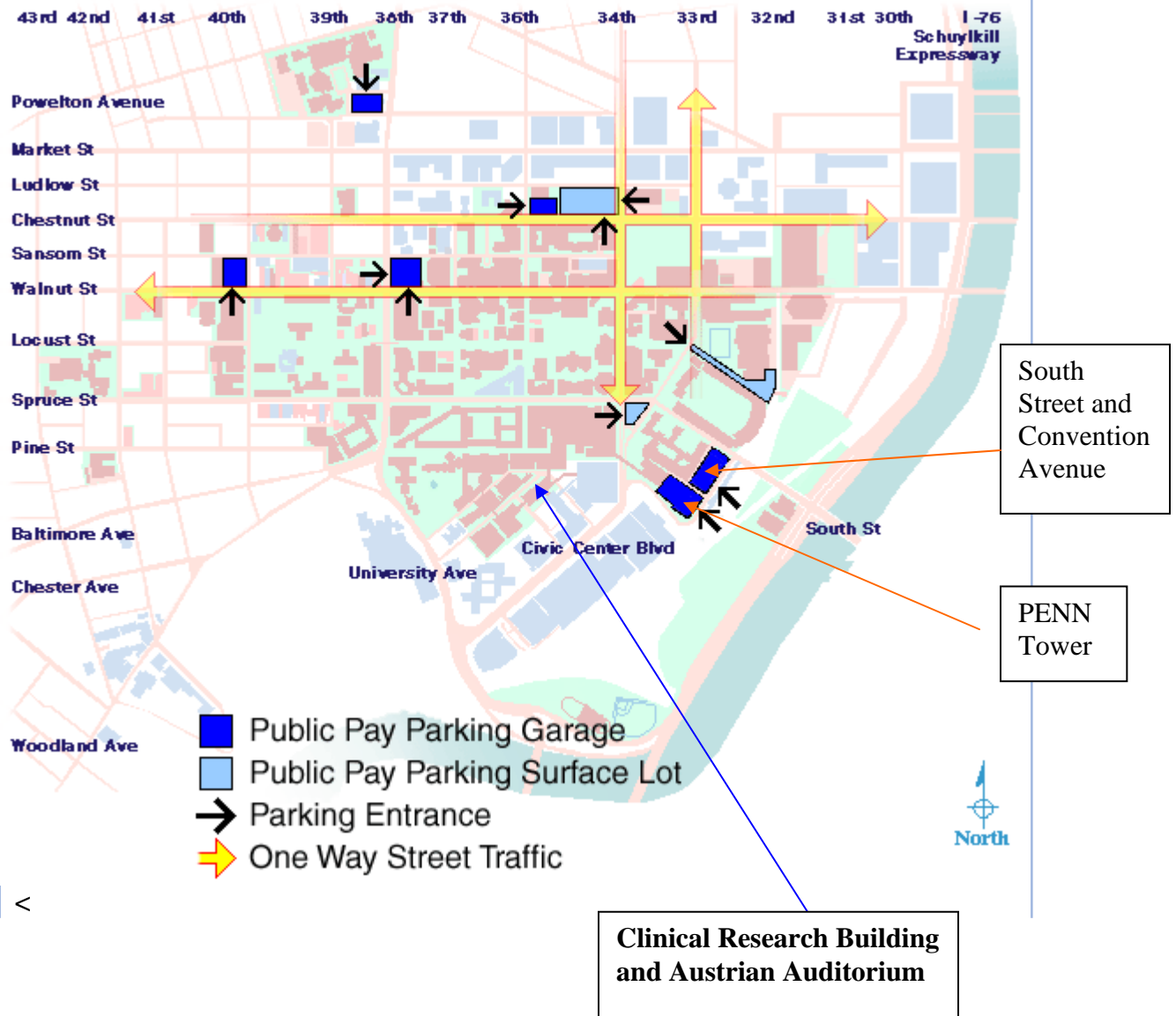
Visitor Parking Information:

There are two maps, detailing parking available on PENN's campus. The closest parking facility to CRB is at South Street and Convention Avenue (also known as the University of Pennsylvania Museum of Archaeology and Anthropology parking facility). Parking at PENN Tower is often full by midday.

Another, interactive map that lists each facilities' hours of operation is available at <http://www.business-services.upenn.edu/parking/map.html>

Parking Facilities: Public

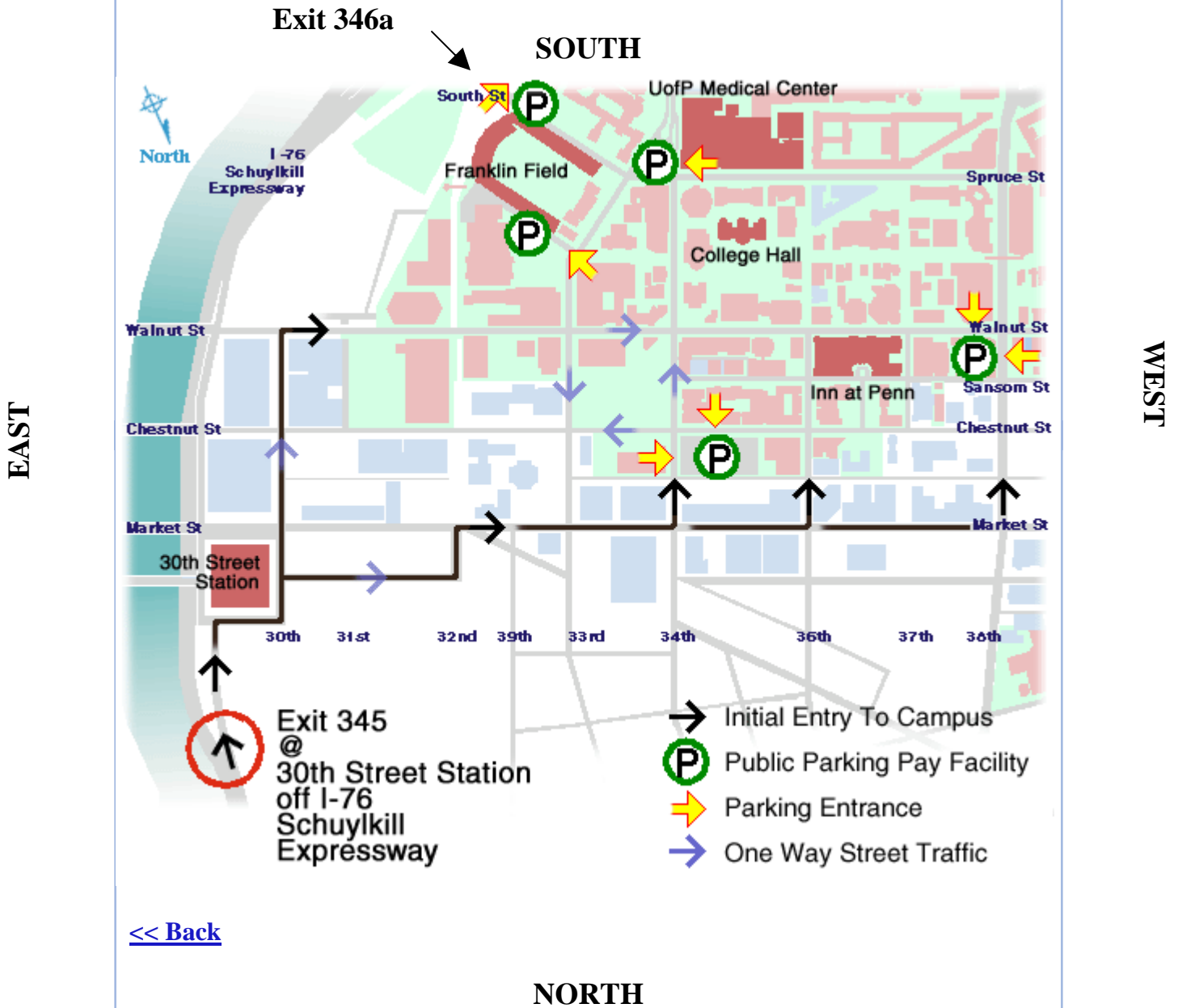
Click on garage or lot for additional information. See also: [Penn Parking](#).



Driving Directions to PENN campus:

Accessible via I-76 Schuylkill Expressway, Exit 345 (formerly Exit 39) or Exit 346a – which brings you right to the South Street and Convention Avenue parking. Please note that the orientation of this map places North at the bottom of the page and South at the top.

Driving to Penn : Schuylkill Exit 345 on to 30th St. or Exit 346a on to South Street (LEFT LANE EXIT)



[<< Back](#)

From the Northeast:

Take the New Jersey Turnpike to exit 4 for Route 73 North. Proceed on Route 73 North to I-295 South. From I-295 South, take exit 26 of I-76 West. Cross over to Philadelphia via the Walt Whitman Bridge. This section of I-76 is also called the Schuylkill Expressway. Take [Exit 346A](#) for South Street, and turn right onto South Street to enter campus. Note: Exit 346A is a LEFT LANE EXIT.

From the Northeast Extension, Pennsylvania Turnpike (I-476):

Take the Pennsylvania Turnpike Northeast Extension, South to the PA Turnpike, East-West Interchange. Remain on I-476 (The PA Turnpike, northeast extension portion of I-476, terminates at the PA Turnpike east-west interchange). Continue on I-476 South, approximately 3.6 miles to Exit 16A, I-76 East (Schuylkill Expressway). Take I-76 East approximately 12.6 miles to [Exit 346A](#), South Street, which EXITS ON THE LEFT. Turn right onto South Street to enter the campus. Convention Avenue is the next street; make a left onto Convention and then watch for the first parking entrance to access the Museum parking garage.

From the Northwest:

Take the Pennsylvania Turnpike to Exit 326, Valley Forge Interchange. Take I-76 East (Schuylkill Expressway) approximately 17 miles to [Exit 346A](#), South Street, which EXITS ON THE LEFT. Turn right onto South Street to enter the campus. Convention Avenue is the next street; make a left onto Convention and then watch for the first parking entrance to access the Museum parking garage.

From the North:

Take I-95 South to I-676 Westbound toward Center City. From I-676 exit in less than two miles taking "exit only" ramp towards the airport marked I-76 East. Proceed less than a mile to [Exit 346A](#), South Street, which EXITS ON THE LEFT. Turn right onto South Street to enter the campus. Convention Avenue is the next street; make a left onto Convention and then watch for the first parking entrance to access the Museum parking garage.

From the South:

Take I-95 North to Exit 13 signed "291 West to I-76". Follow 291 West across (Platt) Bridge to 26th Street, which leads directly onto I-76 West. Take I-76 West 3 miles to [Exit 346A](#), South Street, which EXITS ON THE LEFT. Turn left onto South Street to enter the campus. Convention Avenue is the next street; make a left onto Convention and then watch for the first parking entrance to access the Museum parking garage.

Arriving by Amtrak or SEPTA trains

- All Amtrak Northeast Corridor trains and all SEPTA Regional trains stop at the 30th Street Station. From there one can walk to campus in about 15 minutes.
- The Market-Frankford Elevated Train makes stops at 30th and Market and 34th and Market Streets. One can walk down from Market Street to access campus.
- A metered cab costs about \$5 including tip and the ride takes about 5 minutes.
- The [SEPTA No. 30 bus](#) runs from the 30th Street Station to campus. The fare is \$2 and exact change is required. You board this bus at the corner of Market and 30th Streets, near the newsstand. The ride takes about 8 minutes. Ask the driver to let you off at Osler Circle, just past Children's Hospital. Walk up Osler Circle; Clinical Research Building (CRB) will be on your right. It's the building with the large PENN shield at its roofline.
- From 30th St Station, one may take the [R1, R2 or R3](#) railroad lines, the distance of one stop, to the University City Station (South Street and Convention Avenue). Follow directions from South Street Parking to reach Clinical Research Building (CRB).

SEPTA (www.septa.org)

R1, R2 & R3 Rail Lines (Black)

From 30th St Station, one may take the [R1, R2 or R3](#) rail lines, the distance of one stop, to the University City Station located at South Street and Convention Avenue (behind the Penn Tower Hotel).

- The R1 ride takes 2 minutes and runs every 1/2 hour. Fare is \$5 at peak & non-peak hours.
- The R2 ride takes 2 minutes and runs every 1/2 hour during peak hours and the fare is \$3.00. During non-peak hours, the R2 runs every hour and the fare is \$2.50.
- The R3 ride takes 3 minutes at peak hours and the fare is \$3.00. During non-peak hours, the R3 fare is \$2.50 (Check schedule for hours).
- R1, R2 and R3 prices are for tickets purchased at the station. Add \$2 to the price, if you purchase your ticket on the train.

Subway/Surface Rail Lines (Green)

A subway/surface trolley car may be boarded at 30th Street Station. Choose the #11, #13, #34 or the #36. [Trolleys](#) leave approximately every 5 minutes. The fare is \$2.00 and the ride takes about 5 minutes to the 36th & Sansom Streets stop, or 7 minutes to the 37th & Spruce Streets stop.

Note: A savings of 35% per ride, may be obtained through the purchase and use of [tokens](#).

Market/Frankford Rail Line ([Blue](#))

The [Market/Frankford](#) Elevated Train line runs along Market Street. Stops for PENN are 30th and Market, 34th & Market and at 40th & Market Streets. The fare is \$2.

Note: A savings of 35% per ride, may be obtained through the purchase and use of [tokens](#).

LUCY (Loop through University City) Green and Gold Loops

The [LUCY](#) runs Monday through Friday, except major holidays, between 6:00 to 9:00 am AND between 4:00 to 6:30 pm. every 10-15 minutes. The fare is \$2 (exact change is required). Both loops stop on Curie Boulevard. Green lets you off in front of BRB (Biomedical Research Building) and Gold lets you off across the small street, in front of Stellar-Chance Laboratory building.

To access Clinical Research Building (CRB) using LUCY:

If taking the **[Green Loop](#)**, ask the driver to let you off on Curie Boulevard. Get off the bus and turn to your left. Look up and you will see a building in front of you that has a large PENN shield at its roofline. This is Clinical Research Building (CRB), home to Austrian Auditorium. Walk down to the next block and enter that building through the doors on Curie.

If taking the **[Gold Loop](#)**, ask the driver to let you off on Curie Boulevard. As you get off the bus you will see Stellar-Chance Laboratory building in front of you. Turn to your right and look up. You will see a building to your right with a large PENN shield at its roofline – this is Clinical Research Building (CRB), home to Austrian Auditorium. Walk down the block and cross the street to enter CRB through the wooden doors off of Curie.

SEPTA schedules are available at www.septa.com or www.septa.org.