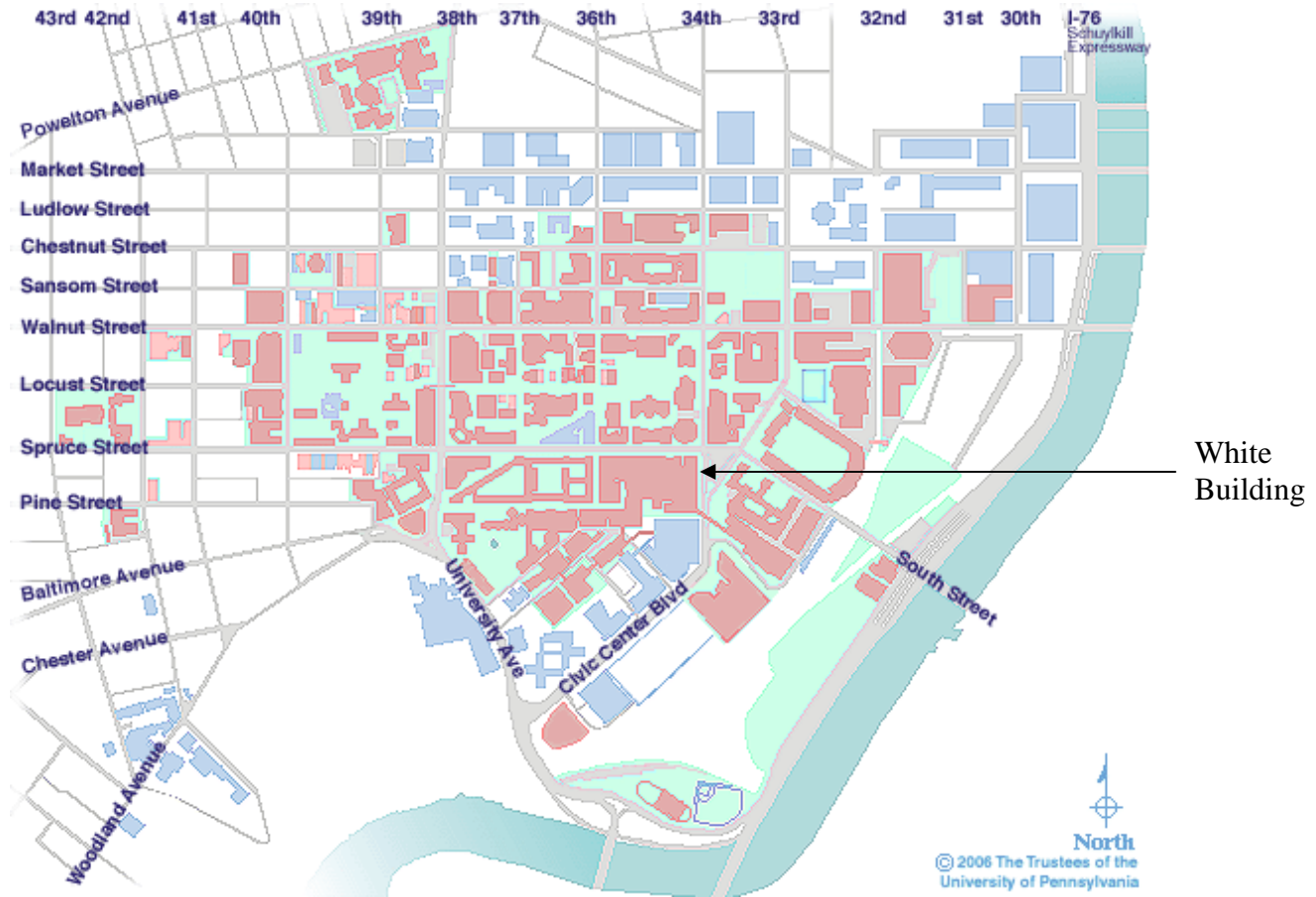


Directions:

Flyers/76ers Surgery Theatre
Ground Floor, White Building
HUP -- Hospital of the University of Pennsylvania
34th and Spruce Streets

Here's a general look at Penn's campus and the location of HUP's White Building.



Accessing Flyers/76ers Surgery Theatre, White Building, HUP (from the North):

The Flyers/76ers Surgery Theatre is located on the GROUND FLOOR of the WHITE Building at HUP – Hospital of the University of Pennsylvania at 34th and Spruce Streets.

Head south on 34th Street past the intersection with Spruce Street. Just past the corner, the main entrance for HUP will be on your right; there is a valet parking area as well. Go through the entrance and make a right once inside. There is a corridor leading from the main entrance area directly in front of you. Follow that corridor and the Flyers/76ers Surgery Theatre will be on your right.

Accessing Flyers/76ers Surgery Theatre, White Building, HUP (from the South and South Street/Museum Parking Garage):

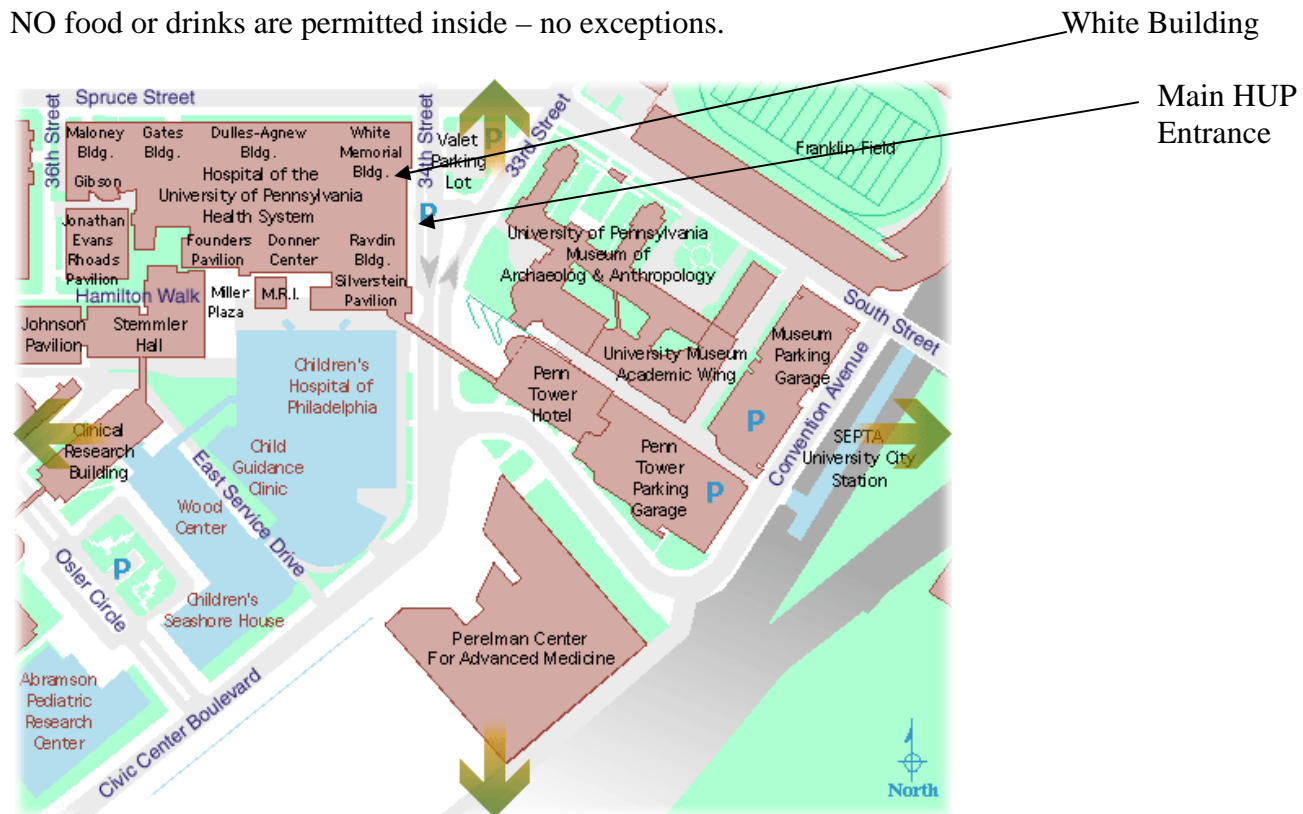
The Flyers/76ers Surgery Theatre is located on the GROUND FLOOR of the WHITE Building at HUP – Hospital of the University of Pennsylvania at 34th and Spruce Streets.

From South Street Parking:

Follow Convention Avenue south until it merges into 34th Street.

Cross the intersection and head up (north) on 34th Street, walking away from Children’s Hospital. Midway up the block on your left, with a valet parking area in front, is the main entrance for HUP and the Ravdin Building. Go through the entrance and turn right. There is a corridor leading from the main entrance area. Follow it for a short section and the Flyers/76ers Surgery Theatre will be on your right hand side.

NO food or drinks are permitted inside – no exceptions.



Key



Restrooms



Telephones



ATM



Information



Stairs



Escalators



Elevators

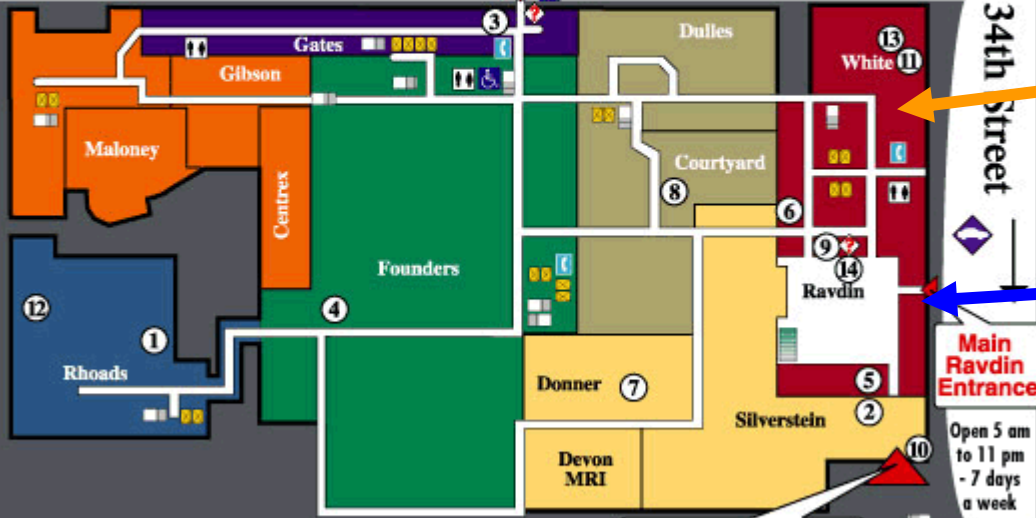


Valet Parking

Spruce Street

Gates Entrance

Open 7 am to 7 pm, Monday to Friday - closed weekends and holidays



Flyers/76ers Surgery Theatre

Main HUP Entrance

Ground Floor

Emergency Dept. Entrance

Stairs to Penn Tower Bridge

Main Ravdin Entrance

Open 5 am to 11 pm - 7 days a week

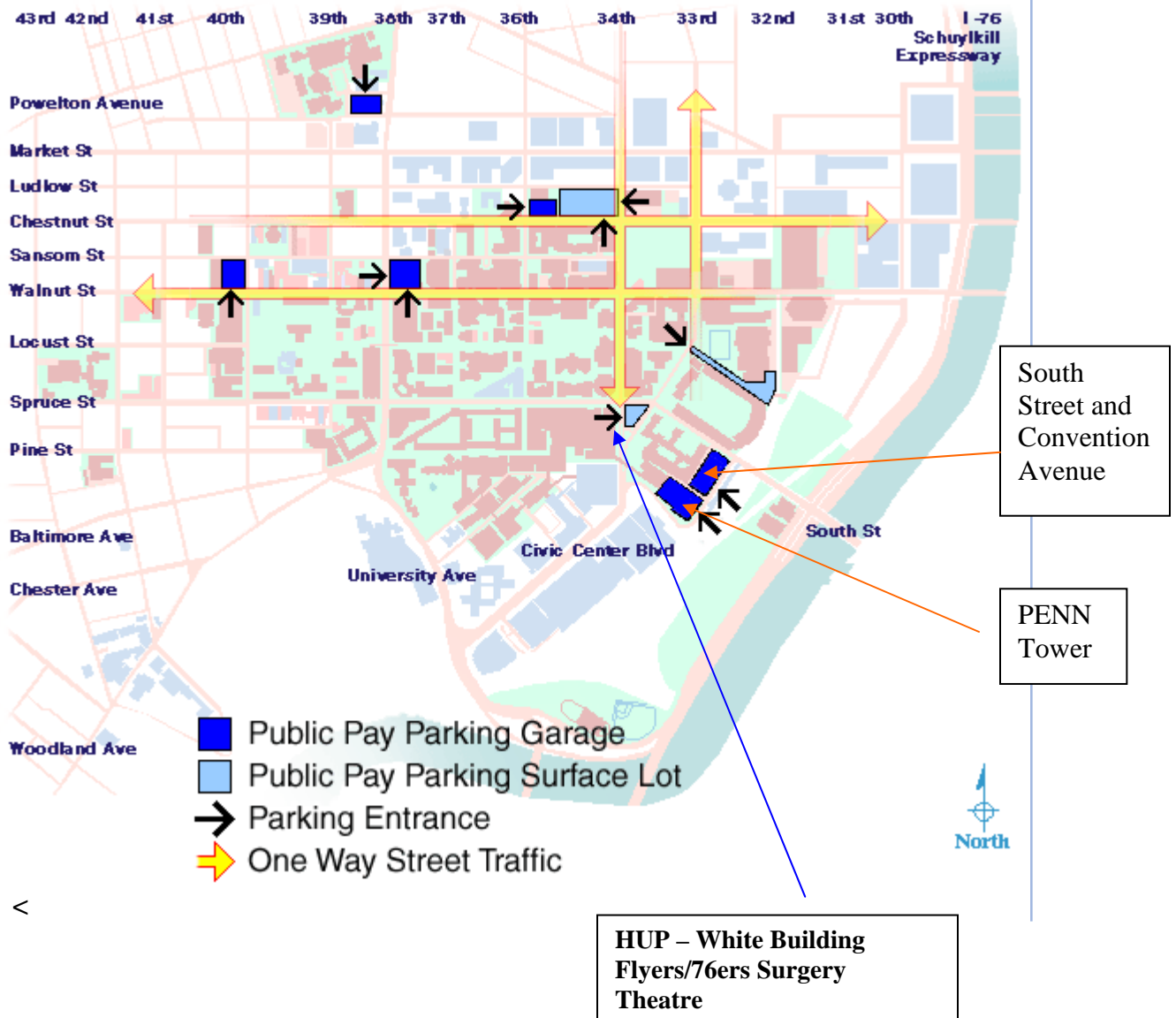
Visitor Parking Information:

There are two maps, detailing parking available on PENN's campus. The closest parking facility to HUP is at South Street and Convention Avenue (also known as the University of Pennsylvania Museum of Archaeology and Anthropology parking facility). Parking at PENN Tower is restricted to patients. You may be redirected to a parking facility at 38th and Walnut.

Another, interactive map that lists each facilities' hours of operation is available at <http://www.business-services.upenn.edu/parking/map.html>

Parking Facilities: Public

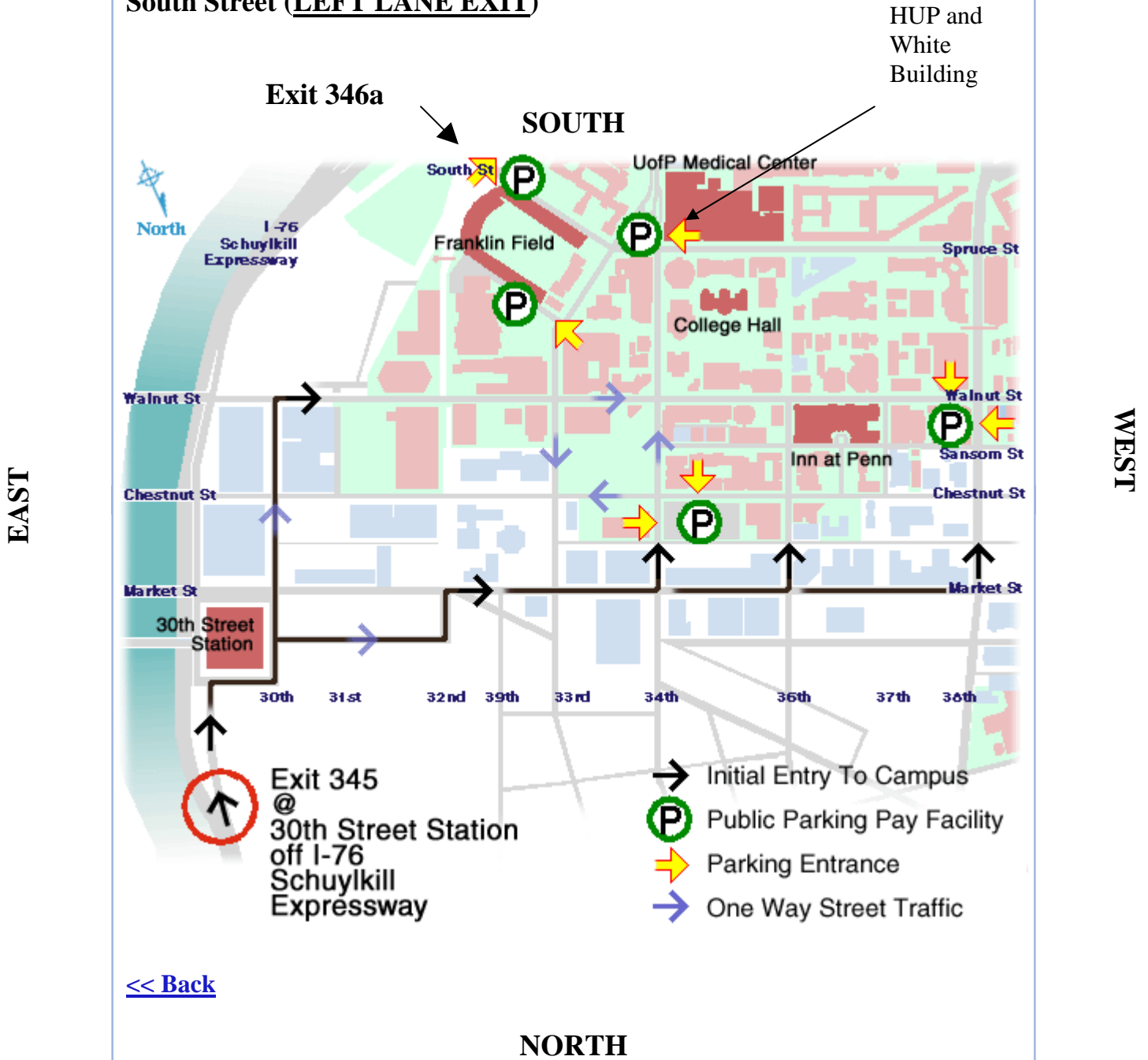
Click on garage or lot for additional information. See also: [Penn Parking](#).



Driving Directions to PENN campus:

Accessible via I-76 Schuylkill Expressway, Exit 345 (formerly Exit 39) or Exit 346a – which brings you right to the South Street and Convention Avenue parking. Please note that the orientation of this map places North at the bottom of the page and South at the top.

Driving to Penn : Schuylkill Exit 345 on to 30th St. or Exit 346a on to South Street (LEFT LANE EXIT)



From the Northeast:

Take the New Jersey Turnpike to exit 4 for Route 73 North. Proceed on Route 73 North to I-295 South. From I-295 South, take exit 26 of I-76 West. Cross over to Philadelphia via the Walt Whitman Bridge. This section of I-76 is also called the Schuylkill Expressway. Take [Exit 346A](#) for South Street, and turn right onto South Street to enter campus. Note: Exit 346A is a LEFT LANE EXIT.

From the Northeast Extension, Pennsylvania Turnpike (I-476):

Take the Pennsylvania Turnpike Northeast Extension, South to the PA Turnpike, East-West Interchange. Remain on I-476 (The PA Turnpike, northeast extension portion of I-476, terminates at the PA Turnpike east-west interchange). Continue on I-476 South, approximately 3.6 miles to Exit 16A, I-76 East (Schuylkill Expressway). Take I-76 East approximately 12.6 miles to [Exit 346A](#), South Street, which EXITS ON THE LEFT. Turn right onto South Street to enter the campus. Convention Avenue is the next street; make a left onto Convention and then watch for the first parking entrance to access the Museum parking garage.

From the Northwest:

Take the Pennsylvania Turnpike to Exit 326, Valley Forge Interchange. Take I-76 East (Schuylkill Expressway) approximately 17 miles to [Exit 346A](#), South Street, which EXITS ON THE LEFT. Turn right onto South Street to enter the campus. Convention Avenue is the next street; make a left onto Convention and then watch for the first parking entrance to access the Museum parking garage.

From the North:

Take I-95 South to I-676 Westbound toward Center City. From I-676 exit in less than two miles taking "exit only" ramp towards the airport marked I-76 East. Proceed less than a mile to [Exit 346A](#), South Street, which EXITS ON THE LEFT. Turn right onto South Street to enter the campus. Convention Avenue is the next street; make a left onto Convention and then watch for the first parking entrance to access the Museum parking garage.

From the South:

Take I-95 North to Exit 13 signed "291 West to I-76". Follow 291 West across (Platt) Bridge to 26th Street, which leads directly onto I-76 West. Take I-76 West 3 miles to [Exit 346A](#), South Street, which EXITS ON THE LEFT. Turn left onto South Street to enter the campus. Convention Avenue is the next street; make a left onto Convention and then watch for the first parking entrance to access the Museum parking garage.

Arriving by Amtrak or SEPTA trains

- All Amtrak Northeast Corridor trains and all SEPTA Regional trains stop at the 30th Street Station. From there one can walk to campus in about 15 minutes.
- The Market-Frankford Elevated Train makes stops at 30th and Market and 34th and Market Streets. One can walk down from Market Street to access campus.
- A metered cab costs about \$5 including tip and the ride takes about 5 minutes.
- The [SEPTA No. 30 bus](#) runs from the 30th Street Station to campus. The fare is \$2 and exact change is required. You board this bus at the corner of Market and 30th Streets, near the newsstand. The ride takes a few minutes. Ask the driver to let you off at 34th and Spruce (NW corner). Cross to the SW corner and walk down the block midway. Enter through the main entrance.
- SEPTA's [R1, R2 or R3](#) railroad lines stop at the University City Station (South Street and Convention Avenue). Follow directions from South Street Parking to reach HUP and the White Building.

SEPTA (www.septa.org)

R1, R2 & R3 Rail Lines ([Black](#))

From 30th St Station, one may take the [R1, R2 or R3](#) rail lines, the distance of one stop, to the University City Station located at South Street and Convention Avenue (behind the Penn Tower Hotel). R1, R2 and R3 prices are for tickets purchased at the station. Add \$2 to the price, if you purchase your ticket on the train.

- The R1 ride takes 2 minutes and runs every 1/2 hour. Fare is \$5 at peak & non-peak hours.
- The R2 ride takes 2 minutes and runs every 1/2 hour during peak hours and the fare is \$3.00. During non-peak hours, the R2 runs every hour and the fare is \$2.50.
- The R3 ride takes 3 minutes at peak hours and the fare is \$3.00. During non-peak hours, the R3 fare is \$2.50 (Check schedule for hours).

Subway/Surface Rail Lines ([Green](#))

A subway/surface trolley car may be boarded at 30th Street Station. Choose the #11, #13, #34 or the #36. [Trolleys](#) leave approximately every 5 minutes. The fare is \$2.00 and the ride takes about 7 minutes to the 37th & Spruce Streets stop. Head east on Spruce to 34th Street.

Market/Frankford Rail Line ([Blue](#))

The [Market/Frankford](#) Elevated Train line runs along Market Street. Stops for PENN are 30th and Market, 34th & Market and at 40th & Market Streets. The fare is \$2.

LUCY (Loop through University City) Green and Gold Loops

[LUCY](#) runs Monday through Friday, except major holidays, between 6:00 to 9:00 am AND between 4:00 to 6:30 pm. every 10-15 minutes. The fare is \$2 (exact change is required). Both loops stop near HUP. Green lets you off at 33rd and Spruce Streets, in front of the Penn Museum directly across from HUP; Gold lets you off at 34th and Spruce, NW corner.